

Geography Challenge!

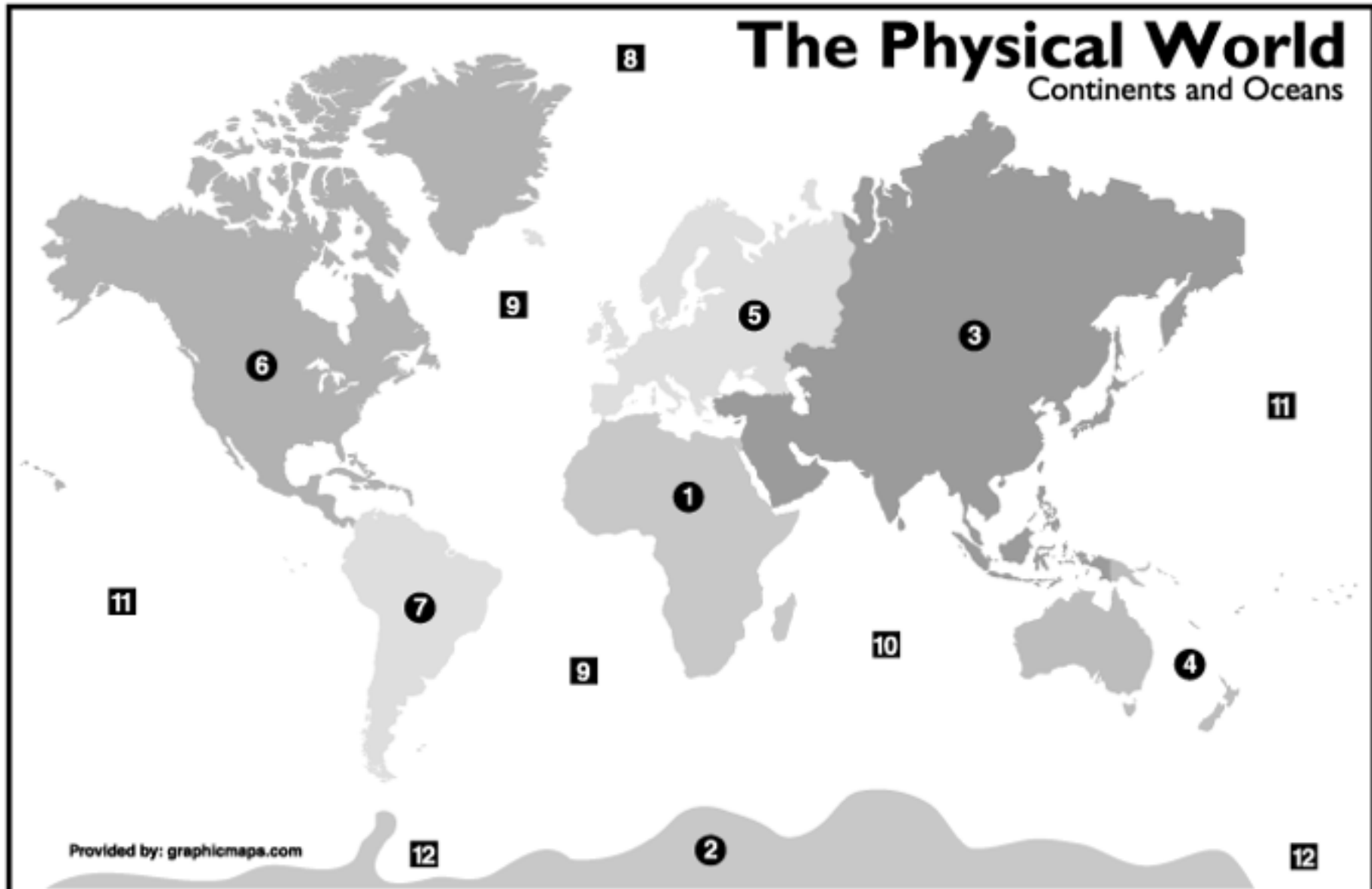
Use your textbook or an atlas to complete the following.
PRINT NEATLY!! YES, SPELLING COUNTS!!!

Then color each item, using different colors. Color all water blue.

Name: _____

Date: _____

Period: _____



Name the Continents

- | | | |
|----------------|----------------|----------------|
| 1 _____ | 4 _____ | 6 _____ |
| 2 _____ | 5 _____ | 7 _____ |
| 3 _____ | | |

Name the Oceans

- | | |
|-----------------|-----------------|
| 8 _____ | 11 _____ |
| 9 _____ | 12 _____ |
| 10 _____ | |

Geography Challenge!

Use your textbook or an atlas to complete the following.

PRINT NEATLY!! YES, SPELLING COUNTS!!

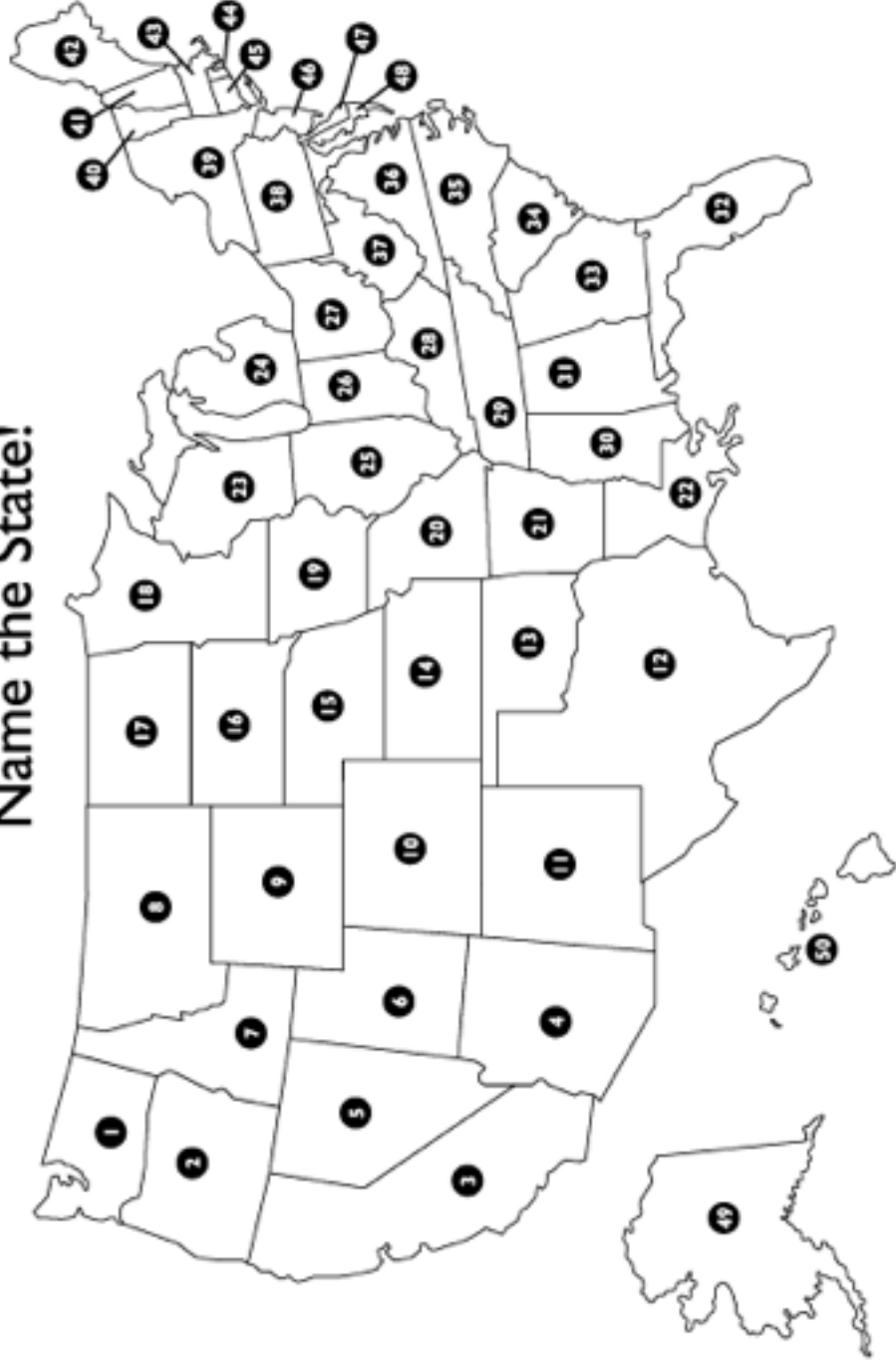
Then color each state, using different colors. Color all water blue.

Name: _____

Date: _____

Period: _____

United States of America Name the State!



1

2

3

4

5

6

7

8

9

10

11

12

13

14

15

16

17

18

19

20

21

22

23

24

25

26

27

28

29

30

31

32

33

34

35

36

37

38

39

40

41

42

43

44

45

46

47

48

49

50

This country cropped for space considerations

This land cropped for space considerations

Name:
Date:
Period:

Geography Challenge!

Use your textbook or an atlas to complete the following.

**PRINT NEATLY!!
YES, SPELLING COUNTS!!!**

Then color each country, using different colors. Color all water blue.

For more of a challenge, write in the 2-letter abbreviations for states and the names of provinces.

North America

For a map test of the Caribbean Island Countries see our separate test for the area!


Name the Country!

1 _____ 4 _____ 7 _____ 10 _____
 2 _____ 5 _____ 8 _____ 11 _____
 3 _____ 6 _____ 9 _____

Geography Challenge!

Use your textbook or an atlas to complete the following.
PRINT NEATLY!! YES, SPELLING COUNTS!!!
Then color each item, using different colors. Color all water blue.

Name: _____
Date: _____
Period: _____



South America

Name the Country!

1 _____ 6 _____ 11 _____
2 _____ 7 _____ 12 _____
3 _____ 8 _____ 13 _____
4 _____ 9 _____ 14 _____
5 _____ 10 _____ 15 _____

Note that #'s 13, 14 and 15 are territories of other countries

Geography Challenge!

Use your textbook or an atlas to complete the following.
PRINT NEATLY!! YES, SPELLING COUNTS!!!
Then color each country, using different colors. Color all water blue.

Name: _____
Date: _____
Period: _____

www.graphicmaps.com

Europe

Name the Country!

| | | | |
|----|----|----|----|
| 1 | 13 | 25 | 37 |
| 2 | 14 | 26 | 38 |
| 3 | 15 | 27 | 39 |
| 4 | 16 | 28 | 40 |
| 5 | 17 | 29 | 41 |
| 6 | 18 | 30 | 42 |
| 7 | 19 | 31 | 43 |
| 8 | 20 | 32 | 44 |
| 9 | 21 | 33 | 45 |
| 10 | 22 | 34 | 46 |
| 11 | 23 | 35 | 47 |
| 12 | 24 | 36 | 48 |

Geography Challenge!

Name: _____
 Date: _____
 Period: _____

Use your textbook or an atlas to complete the following. PRINT NEATLY!! YES, SPELLING COUNTS!!! Then color each item, using different colors. Color all water blue.

www.graphicmaps.com

This country cropped for space considerations

Name the Country!

| | | | | | |
|-----------|-------|-----------|-------|-----------|-------|
| 1 | _____ | 25 | _____ | 37 | _____ |
| 2 | _____ | 26 | _____ | 38 | _____ |
| 3 | _____ | 27 | _____ | 39 | _____ |
| 4 | _____ | 28 | _____ | 40 | _____ |
| 5 | _____ | 29 | _____ | 41 | _____ |
| 6 | _____ | 30 | _____ | 42 | _____ |
| 7 | _____ | 31 | _____ | 43 | _____ |
| 8 | _____ | 32 | _____ | 44 | _____ |
| 9 | _____ | 33 | _____ | 45 | _____ |
| 10 | _____ | 34 | _____ | 46 | _____ |
| 11 | _____ | 35 | _____ | 47 | _____ |
| 12 | _____ | 36 | _____ | | |

Geography Challenge!

Use your textbook or an atlas to complete the following.
PRINT NEATLY!! YES, SPELLING COUNTS!!!
Then color each item, using different colors. Color all water blue.

Name: _____
Date: _____
Period: _____

www.graphicmaps.com

Africa

Name the Country!

| | | | |
|----|----|----|----|
| 1 | 15 | 29 | 43 |
| 2 | 16 | 30 | 44 |
| 3 | 17 | 31 | 45 |
| 4 | 18 | 32 | 46 |
| 5 | 19 | 33 | 47 |
| 6 | 20 | 34 | 48 |
| 7 | 21 | 35 | 49 |
| 8 | 22 | 36 | 50 |
| 9 | 23 | 37 | 51 |
| 10 | 24 | 38 | 52 |
| 11 | 25 | 39 | 53 |
| 12 | 26 | 40 | 54 |
| 13 | 27 | 41 | 55 |
| 14 | 28 | 42 | |

Geography Challenge!

Use your textbook or an atlas to complete the following.
PRINT NEATLY!! YES, SPELLING COUNTS!!!
Then color each item, using different colors. Color all water blue.

Name: _____
Date: _____
Period: _____

www.graphicmaps.com

Australia/Oceania

0° EQUATOR

180°

ASIA

1

2

3

4

5

6

7

8

9

10

11

12

13

14

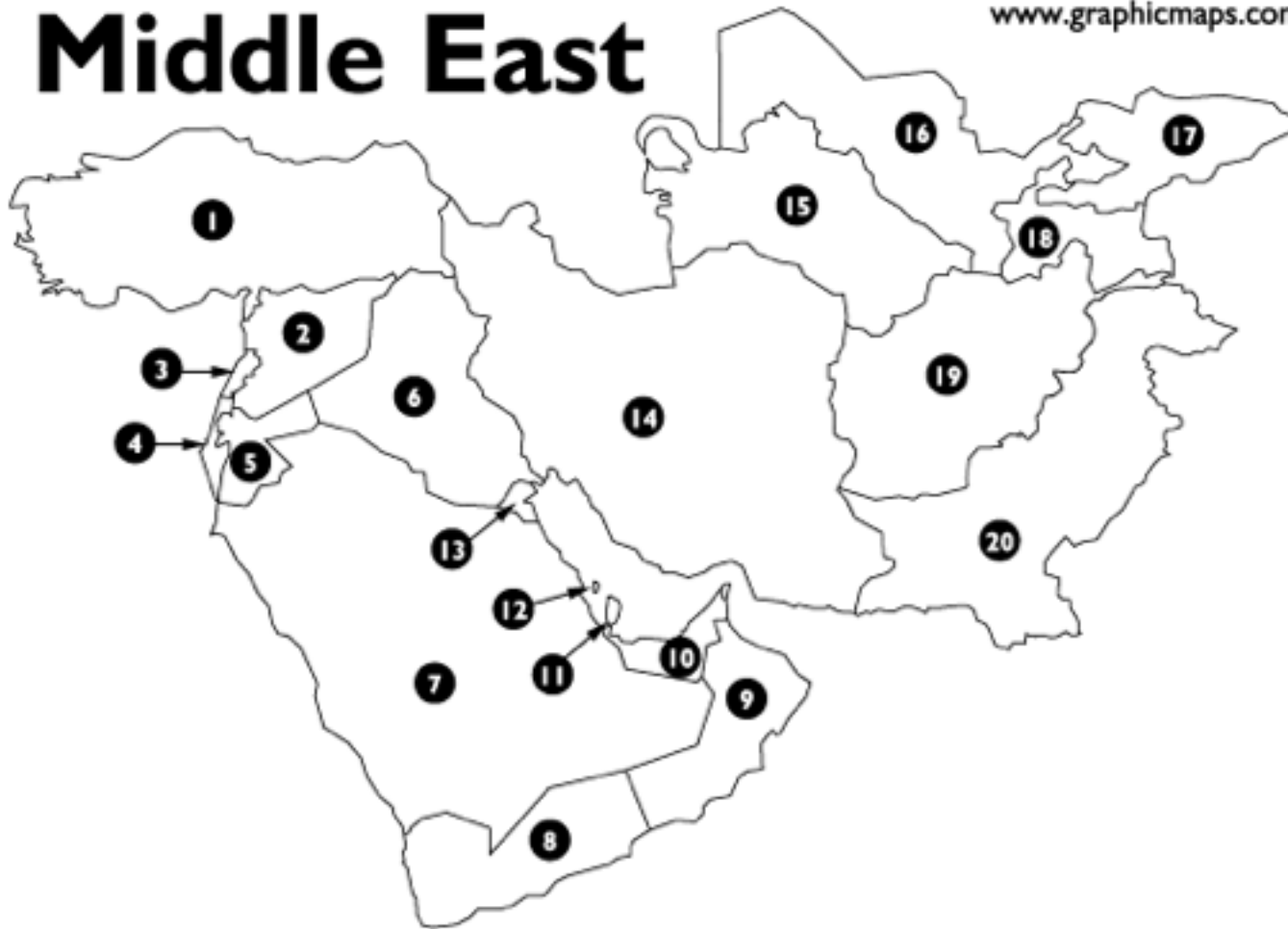
Name the Country!

| | | | |
|---|-------|----|-------|
| 1 | _____ | 8 | _____ |
| 2 | _____ | 9 | _____ |
| 3 | _____ | 10 | _____ |
| 4 | _____ | 11 | _____ |
| 5 | _____ | 12 | _____ |
| 6 | _____ | 13 | _____ |
| 7 | _____ | 14 | _____ |

Note: Only recognized countries are shown on the map above, not territories, or possessions of other countries.

Middle East

www.graphicmaps.com



Name: _____
Date: _____
Period: _____

Geography Challenge!

Use your textbook or an atlas to complete the following.

**PRINT NEATLY!!
YES, SPELLING COUNTS!!!**

Then color each country, using different colors. Color all water blue.

Name the Country!

- | | | | |
|---------|----------|----------|----------|
| 1 _____ | 6 _____ | 11 _____ | 16 _____ |
| 2 _____ | 7 _____ | 12 _____ | 17 _____ |
| 3 _____ | 8 _____ | 13 _____ | 18 _____ |
| 4 _____ | 9 _____ | 14 _____ | 19 _____ |
| 5 _____ | 10 _____ | 15 _____ | 20 _____ |